MONTANA

GLACIER NATIONAL PARK IS OPEN YEAR-ROUND
During winter, Logan Pass on the Going-to-the-Sun Road and Many Glacier Road are closed to vehicle travel.
Vehicles exceeding 21 feet or wider than 8 feet (including mirrors) are prohibited year-round on the Going-to-the-Sun Road.
Call 406-888-7800 for details or other restrictions.

IMMIGRATION/CUSTOMS INFORMATION
All persons leaving the United States must report to Canadian Customs. All persons entering the United States must report to the United States Customs and Immigration Services.
Persons must have proof of citizenship - a driver's license is not sufficient. Ports which are not open 24-hours have varying seasonal hours.
Please call 406-335-9559 or 406-895-2664 for operation hours. For more information, go to www.CBP.gov/contact/ports.html
For specific information on Montana Ports of Entry: www.mdt.mt.gov/mobile/travinfo.html

CITIES & TOWNS

City or Town	County Seat	Population	Name
		Under 50	Coffee Creek
		50 - 1,000	Clyde Park
		1,000 - 2,500	Virginia City
		2,500 - 5,000	**Wolf Point**
		5,000 - 25,000	**Kalispell**
		25,000-100,000	**Butte**
		Over 100,000	**Billings**
			State Capital

MAP SYMBOLS AND SPECIAL FEATURES

- Accumulated Mileage Between Red Markers
- ADA-Accessible Year-Round Rest Area
- ADA-Accessible Seasonal Rest Area
- Parking Area - Limited Rest Area
- Railroad Line
- Port of Entry - 24 Hour, Daytime hours by season
- Airport - Commercial, Military
- State Park (With Camping, No Camping)
- National Park Entrance (Year-Round, Seasonal)

Note: County seat, mountain pass and mountain peak elevations are measured in feet. Other area population surrounded in yellow blending.

- Dam
- Ski Area
- Hot Springs
- Point of Interest
- Public Campsite - Minimum of 5 sites
- Tribal Nation Headquarters
- NATIONAL HISTORIC SITE (NHS) NATIONAL BATTLEFIELD (NB), NATIONAL HISTORIC LANDMARK (NHL), NATIONAL MONUMENT (NM), OR NATIONAL HISTORIC PARK (NHP)
- Mountain Peak
- Mountain Pass
- Ghost Town
- Nez Perce Trail
- Lewis and Clark Trail
- Amtrak Station

INTERSTATE HIGHWAYS

- Interstate Route
- Full Access Interchange
- Partial Access Interchange
- No Access

PRINCIPAL HIGHWAYS

- Multi-lane
- Two Lanes Paved

OTHER HIGHWAYS

- Two Lanes Paved
- Gravel
- Unsurfaced (Inquire Locally)

ROUTE MARKERS

- Interstate
- U.S. Route
- State or Provincial Route
- Other Route

BOUNDARIES

- State
- County
- Continental Divide
- Time Zone
- Wildlife Refuge
- Wilderness Area
- NATIONAL FOREST
- INDIAN RESERVATION
- NATIONAL MARK/REC AREA
- Bureau of Land Management

Montana 511 Traveler Info
Visit www.mdt511.com
Download MDT Travel Info or
Dial 511
for road conditions, chain requirements, accidents, construction, weather, roadway/plow cameras and more.

WATCH FOR POSTED SIGNS WHEN ENTERING A COMMUNITY
USE OF HAND-HELD PHONES PROHIBITED WHILE DRIVING
FINE OF ____

Emergency phone service available statewide
911
Dial 911 in an emergency.
You can also call Montana Highway Patrol to report crashes, unsafe drivers, or obstructions.
855.MHP(647).3777

A traffic signal flashing yellow arrow indicates motorists may make a left-hand turn after yielding to oncoming traffic and pedestrians

STATE LAW
MOVE OVER - SLOW DOWN FOR STOPPED EMERGENCY OR MAINTENANCE VEHICLES

ROUNDABOUT SAFETY
1. Slow down
2. YIELD to traffic already in roundabout
3. Maintain a slow speed and DO NOT PASS other vehicles
4. It is advisable to use turn signal when exiting
5. Watch for and yield to pedestrians and bicyclists when exiting

Copyright © 2021 by Montana Department of Transportation, Helena, MT. All rights reserved. v2021.1

CITY INDEX

Example: Chester is Glasgow is 218 miles (miles x 1.6 = kilometers)

Abarsson, Acton, Adams, Agency, Ainslie, Akaska, Alberton, Alder, Alkali, Allendale, Alpine, Altadena, Amsterdam, Anaconda, Andes, Anderson, Angela, Antelope, Appel, Arcadia, Archer, Argenta, Arlee, Armington, Arrow, Ashby, Ashland, Assinaboine, Atlantic, Augusta, Avalanche, Avon, Axtell, Aztec, Babb, Bainville, Baker, Balco, Ballantine, Bandmann, Banff, Barber, Barker, Barnard, Barnes, Barrett, Basin, Battle, Bayard, Bearcreek, Beaverhead, Belgrade, Belt, Benchland, Bentonite, Bernice, Big Arm, Big Beaver, Big Coulee, Big Dry, Big Fork, Big Hole, Big Sky, Big Stone Gap, Billings, Birdseye, Black Eagle, Blackfoot, Blaine, Blossburg, Bluebird, Bonner, Boulder, Bowler, Box Elder, Boyd, Brady, Brandenberg, Brassy, Brockway, Brooks, Brown, Brownlee, Bruce, Buffalo, Burnham, Burns, Busby, Butte, Byron, Calvert, Camas, Camp, Canyon Creek, Carlton, Carter, Cascade, Castle, Cat Creek, Catlin, Cedar Creek, Centennial, Chamberlain, Charlo, Chester, Chinook, Chopaka, Circle, Clancy, Clarkston, Clearwater, Cleveland, Clinton, Clyde Park, Coal Banks Landing, Cobban, Coldwater, Colfax, Comet, Condon, Conrad, Cooke City, Coram, Corvallis, Cowan, Crane, Crow Agency, Culbertson, Cut Bank, Dagmar, Darby, Darlington, Dayton, Decker, Delano, Denton, Derby, Dillon, Dixon, Dodson, Dorsey, Drummond, Dunkirk, Dunmore, Dupuyer, Durham, Dutton, Eden, Edgar, Edgemont, Edna, Elder Grove, Elkhorn, Ellinor, Ellis, Elmo, Elooma, Elowah, Elsie, Emigrant, Engle, Ennis, Enoch, Ethridge, Evaro, Fairfield, Fairview, Falls, Farmington, Fertig, Fishtail, Flaxville, Floweree, Flowers, Fort Benton, Fort Peck, Fortine, Foster, Four Buttes, Fox Creek, Frenchtown, Frenchy, Fromberg, Frost, Fryburg, Fusselman, Gallatin Gateway, Garfield, Garrison, Gartland, Gates, Geraldine, Gerber, Geyser, Gildford, Glasgow, Glen, Glendive, Gold Creek, Goldfield, Grant, Grassrange, Gravelly, Greenough, Grizzly, Grove, Gruber, Hall, Hamilton, Hardin, Harlem, Harlowton, Harrison, Hathaway, Havre, Hedgesville, Helena, Herron, Highwood, Hilger, Hinsdale, Hobson, Hogan, Holland, Homestake, Hot Springs, Hughesville, Huntley, Hysham, Ibenson, Ingomar, Inverness, Ipsilon, Jackson, Jordan, Jordyn, Jory, Judith Gap, Kalispell, Kalispell Indian Village, Kevin, Kila, Kinsey, Klein, Kolin, Kootenai, Lakeside, Lambert, Landusky, Lavina, Lebanon, Lennep, Lewis and Clark Caverns, Lewistown, Libby, Lima, Lincoln, Linderman, Lindsay, Lion Mountain, Livingston, Lloyd, Lodge Grass, Lolo, Lombard, Lone Tree, Loretta, Lothair, Lowe, Lowland, Lozeau, Lustre, Luther, Lyons, Lyons Creek, Machegoda, Madeline, Madison, Makoshika, Malta, Manhattan, Marcellus, Marion, Martinsdale, Martin City, Mary, Mayo, Mc Donald, Mc Leod, Medicine Lake, Melstone, Melville, Merriman, Metlen, Mill Creek, Milltown, Minaret, Minuta, Mission, Mizpah, Molt, Monarch, Monroe, Montana City, Montana Coal Mine, Monteith, Moore, Moran, Morel, Morrison, Mosby, Mount Ashland, Mud Creek, Mule Shoe, Musselshell, Nashua, Nelson, Nevada City, Nevada, Nevada Creek, Niarada, Nine Mile, Nixon, Noxon, Nye, Oilmont, Olive, Ophir, Opheim, Orchard Homes, Ordway, Ovando, Pablo, Paradise, Parkville, Patricia, Park Grove, Pattengaily, Pavigna, Pelican, Pendroy, Perma, Pete, Petrolia, Pettibone, Philipsburg, Pine Creek, Pinesdale, Pipe Creek, Pleasant Valley, Plentywood, Plevna, Plum Creek, Polaris, Polebridge, Polson, Pony, Porcupine, Potomac, Powderville, Power, Prairie, Prairie Home, Pray, Prospect, Pryor, Quigley, Radersburg, Ramsay, Ranger, Rapelje, Raven, Rawhide, Raymond, Reed Point, Reedpoint, Rexford, Richey, Ridge, Ringling, Rivulet, Robert, Rock Springs, Rocky Boy Agency, Rogers, Rollins, Rosebud, Roundup, Rudyard, Ruby, Ryegate, Sand Coulee, Sand Springs, Sanders, Santa Rita, Sapphire Village, Sarpy, Savage, Scapegoat, Scobey, Shawmut, Shelby, Sheridan, Sherman, Shields, Shoshone, Sidney, Silesia, Silver Gate, Silver Star, Simms, Sixteen, Skaggs, Smith River, Snowcrest, Sodaville, Soft Coal, Sonnette, Southern Cross, Springdale, Stanford, Stevensville, Stockett, Sula, Sumatra, Sunburst, Superior, Swan Lake, Swan River, Swift, Sylvan, Symes, Tacoma, Tarkio, Tarpon, Tartan, Tea Dot, Teigen, Terry, Thompson Falls, Three Forks, Tiber, Tobacco Plains, Tom Cat, Tracy, Trego, Trident, Trout Creek, Turah, Turner, Twin Bridges, Twin Dot, Twin Lakes, Ubet, Ulm, Upsala, Utica, Vaughn, Vaughnville, Vida, Vidor, Virginia City, Volborg, Wagner, Walkerville, Wallace, Warm Springs, Warren, Warwick, Washoe, Wayfarer, Wayne, Weaver, Wedge, Wellard, Wellington, Wells, Wendy, Wheatland, Whitefish, Whitehall, Willard, Willow Creek, Wilsall, Winifred, Winston, Wisdom, Wolf Creek, Wolf Point, Woodgreen, Woodman, Woodside, Worden, Worm Creek, Wright, Wyola, Yaak, Yoder, Zaldin, Zenda, Zortman, Zurich

PORTS OF ENTRY

Port of Chief Mtn. A-3
Port of Del Bonita A-3
Port of Morgan A-9
Port of Opheim A-9
Port of Piegan A-3
Port of Raymond A-10
Port of Reynolds A-3
Port of Scobey A-11
Port of Sweetgrass A-3
Port of Turner A-9
Port of Wild Horse A-9
Port of Willow Creek A-3

PICTURE PERFECT VIEWS

VISITMT.COM/PICTURE-PERFECT-VIEWS

FOR MORE INFORMATION
GLACIERMT.COM - 800.338.5072
SOUTHWESTMT.COM - 800.879.1159

ROUTE: MISSOULA > BIGFORK > KALISPELL > BROWNING > SEELEY LAKE > DRUMMOND > PHILIPSBURG > HAMILTON> MISSOULA

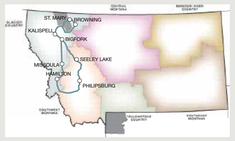

Get ready for a road trip packed with adventure. Learn to river surf, fly-fish, watch bison roam, mine for genuine Montana sapphires and wander through charming small towns. Rent a bike and enjoy scenery in Missoula, a gold-level Bicycle Friendly Community. In Moiese, grab binoculars to watch for bison, bighorn sheep, elk, deer and black bears at the National Bison Range. From the range visitor's center, it's about 10 miles to Charlo and Ninepipe National Wildlife Refuge. Drive backroads to see kettle ponds where waterfowl congregate.

Plan ahead to play in, on or around one of the many lakes in western Montana. Flathead Lake—the largest freshwater lake west of the Mississippi River—is open year-round and offers plenty of activities. Jump on a stand-up paddleboard, kayak, take a boat tour, fish or sail. Explore the charming small towns around the lake or discover outdoor adventure at one of six state parks. Be sure to grab delicious, locally grown Flathead cherries for a taste of Montana.

Photograph some of Montana's amazing wildlife around Kalispell or hike in Lone Pine State Park for far-as-the-eye-can-see mountain views. Travel to Browning to learn the history of the Blackfeet Tribe at the Museum of the Plains Indian. By way of St. Mary, head to the famous Going-to-the-Sun Road through Glacier National Park.

In Seeley Lake, boat or bike in the summer and snowmobile, snowshoe or cross-country ski in the winter. Make sure to save time to mine for Montana sapphires in Philipsburg.

FOR MORE INSPIRATION: VISITMT.COM/TRIP-IDEAS

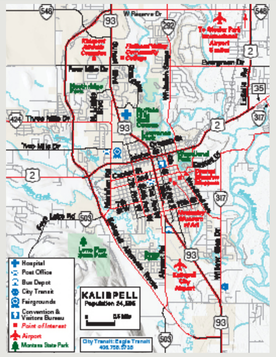

Flathead Lake, Bigfork

Mount Sentinel, Missoula

UNCOVER THE PAST

VISITMT.COM/UNCOVER-THE-PAST

FOR MORE INFORMATION
MISSOURIRIVER.VISITMT.COM - 800.338.5072
SOUTHEASTMONTANA.COM - 800.346.1876

ROUTE: GLASGOW > WOLF POINT > SCOBEY > SYDNEY > GLENDIVE > WIBAUX > TERRY > GLASGOW

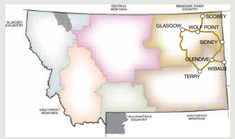

Retrace the path of Lewis and Clark and parallel two mighty rivers—the Missouri and the Yellowstone—on a loop around the state's northeastern badlands and spacious plains. This route-less-traveled crosses the Fort Peck Indian Reservation and passes through lands where dinosaurs once roamed.

From Glasgow, head to Wolf Point, home of the annual Wild Horse Stampede in July. Stop in Scobey for a back-in-time visit exploring the Daniels County Museum and Pioneer Town just west of town. Make time to venture to Medicine Lake National Wildlife Refuge and look for the beautiful white pelicans that call the refuge home.

View Western art and pioneer artifacts at the MonDak Heritage Center in Sidney. From here, take a side trip to the Fort Union Trading Post National Historic Site, once the fur-trading hub of the Upper Missouri River. The site straddles the Montana–North Dakota border.

In Glendive, pre-book a dinosaur fossil hunt (open April to October). See a Triceratops horridus skull and hike the badlands at Makoshika State Park, one of the stops on the Montana Dinosaur Trail.

Drive along the Big Sky Back Country Byway, a 105-mile scenic route following a section of the historic Regina-Yellowstone (R-Y) Trail. Stop at the byway kiosk in Terry to learn more about the drive. At the northern end of the route, visit the Fort Peck Interpretive Center and Museum to see one of the world's most complete Tyrannosaurus rex skeletons, named Peck's Rex™.

Explore any of the six recreation areas surrounding Fort Peck Lake. See Fort Peck Dam and take a free tour of the Fort Peck Power Plant Museum (open Memorial Day to Labor Day). Downstream, hike the Beaver Creek Nature Trail and look for bison on the Leo B. Coleman Wildlife Exhibit driving route.

FOR MORE INSPIRATION: VISITMT.COM/TRIP-IDEAS

Fort Peck Interpretive Center, Fort Peck

Makoshika State Park

Yellowstone River, Sidney

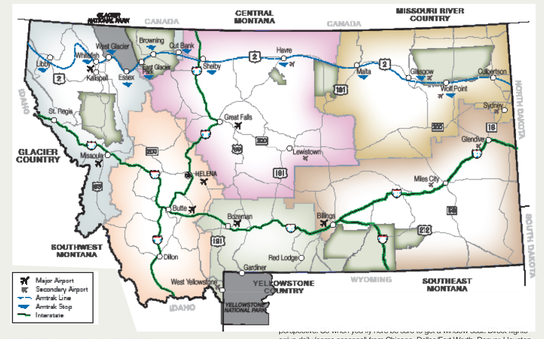

GETTING HERE

Montana is a beautiful place filled with majestic mountains, big blue skies, wildflower-filled meadows, miles of hiking trails and crystal-clear rivers and streams. Home to major airports, beautiful highways and byways as well as passenger train service, getting here is easy.

[illegible] arrive daily (some seasonal) from Chicago, Dallas/Fort Worth, Denver, Houston, Las Vegas, Los Angeles, Minneapolis/St. Paul, Phoenix/Mesa, New York/Newark, Portland, Salt Lake City and Seattle. Seasonal flights from Atlanta, Long Beach, Oakland and San Francisco are also available. Airlines flying to these airports include Alaska/Horizon Air, Allegiant Air, American Airlines, Delta/Sky-West, Frontier, Jet Blue and United. Montana is a big state. For quick access to eastern Montana, Cape Air makes it easy by offering direct flights from Billings. For more information, go to *www.visitmt.com/airports*.

RAIL
Experience Montana in a relaxing and comfortable setting. For travelers looking to experience the grandeur of changing landscapes, ride Amtrak's Empire Builder. This northernmost railway line travels through some of Montana's most charming towns, from the high plains of eastern Montana to the craggy cliffs of Glacier National Park. Routes operate daily from Seattle and Portland, as well as Minneapolis and Chicago. Bonus: There's a glass-topped viewing car. For more information, visit *www.amtrak.com*.

AUTOMOBILE
The state's scenic drives and byways provide countless breathtaking vistas, from engineering feats such as the stunning Going-to-the-Sun Road in Glacier National Park to the 10,947-foot Beartooth Highway that travels to Yellowstone National Park. Whether crossing the wide-open plains from the east or climbing high mountain passes from the west, any route comes with a view. For more information on travel conditions, safety and weather, visit *www.mdt.mt.gov/travelinfo*.

SMALL-TOWN CHARM

VISITMT.COM/SMALL-TOWN-CHARM

FOR MORE INFORMATION
SOUTHWESTMT.COM - 800.879.1159

ROUTE: HELENA > BUTTE > WISE RIVER > VIRGINIA CITY > ENNIS > BUTTE

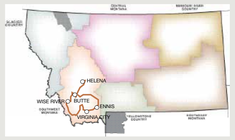

Wander through authentic 1800s ghost towns on this rambling route over mountains, across the Continental Divide and along blue-ribbon trout streams. Legend has it that some of the smaller towns harbor gold rush–era ghosts.

Start in the state capital, Helena, on foot or bike. The city is known for its network of classic multiuse single-track trails and its self-guided walking tours. Book a two-hour boat tour down the Missouri River through the Gates of the Mountains. The river route appears to be blocked by 1,200-foot-tall cliffs. Only those on the journey via boat can see the "gate" magically open to reveal a path down the river.

Discover Butte, once known as the Richest Hill on Earth thanks to the multi-billion-dollar mining industry of the 1800s. Discover the town's colorful history on a trolley tour or an underground tour. Be sure to grab a drink at a local brewery or distillery.

At Wise River, slow down and enjoy breathtaking views along the 49-mile-long Pioneer Mountains Scenic Byway. In summer, visit the ghost town of Coolidge and dig for crystals at Crystal Park.

Stop in at Montana's three best-preserved ghost towns: Bannack State Park, Nevada City and Virginia City, which remains a living town with about 190 full-time residents. The three towns house a collection of 19th-century buildings and Americana, including more than 100 arcade and music machines.

Spend time in the tiny town of Ennis with a fly-fishing outfitter or relax with a soak in one of the area's natural hot springs.

FOR MORE INSPIRATION: VISITMT.COM/TRIP-IDEAS

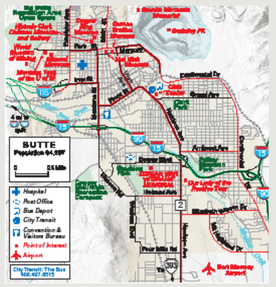

Gates of the Mountains, Helena

Main Street boardwalk, Virginia City

ROAMING THE GREAT PLAINS

VISITMT.COM/ROAMING-THE-GREAT-PLAINS

FOR MORE INFORMATION
CENTRALMONTANA.COM - 800.527.5348
MISSOURIRIVER.VISITMT.COM - 800.653.1319

ROUTE: GREAT FALLS > FORT BENTON > VIRGELLE > HAVRE > MALTA > LEWISTOWN > FORT BENTON > GREAT FALLS

For Native Americans, bison, also referred to as buffalo, are revered symbols of strength and unity. Celebrate bison, see them roam and discover how the national mammal helped mold the state on this adventure across badlands and prairies.

Discover Great Falls, home to the C.M. Russell Museum, a tribute to legendary Western artist Charlie Russell. In Ulm, visit the First Peoples Buffalo Jump State Park, a sandstone cliff with nearly 18 feet of compacted bison remains below the jump. This park is also a ceremony site used by the Little Shell Tribe.

Journey to the birthplace of Montana, Fort Benton. At the Upper Missouri River Breaks National Monument Interpretive Center, buy a two-day admission that includes the center, Old Fort Benton, Museum of the Upper Missouri and Museum of the Northern Great Plains.

Antique in Virgelle and stop at Wahkpa Chu'gn Archaeological Site in Havre (open June to Labor Day) to see a buffalo jump with an excavated wall of archaeological deposits, including compacted buffalo bones and skulls. See bison roam on a guided tour of the Fort Belknap Indian Reservation's buffalo reserve.

Play paleontologist at the Great Plains Dinosaur Museum and Phillips County Museum in Malta. Take a side trip to Bowdoin National Wildlife Refuge.

Follow the self-guided Charles M. Russell National Wildlife Refuge auto tour, which parallels the Missouri River. Northwest of Lewistown, ride the Charlie Russell Chew Choo Montana dinner train (available select weekend days in summer and early fall).

Discover Bear Gulch Pictographs, a 313-million-year-old limestone inland sea formation with more than 3,000 drawings by ancient peoples.

FOR MORE INSPIRATION: VISITMT.COM/TRIP-IDEAS

White Cliffs, Missouri River

Fort Belknap Reservation

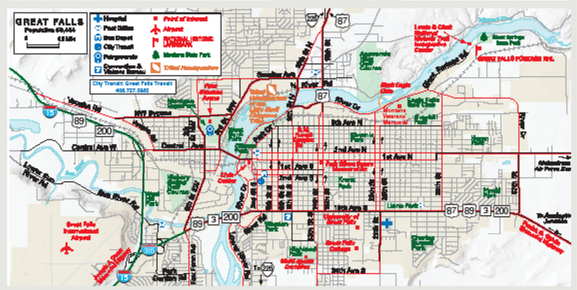

BETWEEN THE PARKS

HIGHWAY 89 ROUTE
This route travels along the east side of Glacier National Park, down the Rocky Mountain Front, through Kings Hill Scenic Byway, and into Paradise Valley.

Start/end points: Babb, Gardiner
Time/distance: 6 hr 15 min, 363 miles

Highlights: Freezeout Lake, First Peoples Buffalo Jump State Park, Giant Springs State Park, Great Falls Portage, Paradise Valley

ROCKY MOUNTAIN FRONT ROUTE
Travel the east side of the Rocky Mountain Front. Stop and explore the capital city, Helena, which serves as the halfway point for this route.

Start/end points: St. Mary, West Yellowstone
Time/distance: 8 hr, 364 miles

Highlights: Two Medicine Dinosaur Center, Gates of the Mountains, Lewis & Clark Caverns State Park, Quake Lake, Grizzly and Wolf Discovery Center

SMALL TOWN ROUTE
Enjoy some of Montana's most charming towns. Stroll down each main street and discover the unique character and hospitality of each town.

Start/end points: West Glacier, West Yellowstone
Time/distance: 7 hr 35 min, 455 miles

Highlights: Flathead Lake, National Bison Range, Bitterroot National Forest, Lewis & Clark National Historic Trail, Missoula Art Museum, Garnet Ghost Town, Anaconda Smelter Stack, Butte Underground Tour, Virginia City, Nevada City

GHOST TOWN ROUTE
Visit the once bustling towns that gave Montana the nickname, Treasure State, including Garnet, Granite, Bannack, Virginia City and Nevada City.

Start/end points: West Glacier, West Yellowstone
Time/distance: 8 hr 15 min, 457 miles

Highlights: Placid Lake, Salmon Lake, Philipsburg, Crystal Park, Virginia City Historic District and Nevada City

GREAT DIVIDE MOUNTAIN BIKE ROUTE
Ride the Montana section of the longest off-pavement route in the world – 2,768 miles from Banff, Alberta, to Antelope Wells, New Mexico.

Start/end points: Roosville border crossing, Lakeview
Time/distance: multi-day ride, 600 miles

For route details and more information, visit *www.adventurecycling.org*

For additional information and route details, go to *www.visitmt.com/be-twixer-the-parks.html*.

WELCOME TO MONTANA

Governor Greg Gianforte and First Lady Susan Gianforte

From our snow-capped mountains to our endless prairies, Montana is an awe-inspiring place of tremendous beauty. Our roads will lead you to unique communities, abundant wildlife, and hidden gems that give the Treasure State its name.

Whether you find yourself knee deep in a crystal clear mountain stream, or soaking in the splendor of a Montana sunset during your stay, we hope that you'll enjoy all that Montana has to offer.

On behalf of all Montanans, safe travels and come back again soon!

Governor Greg Gianforte and First Lady Susan Gianforte

SHARE YOUR
#MONTANAMOMENT

Facebook...../visitmontana
Instagram.....@visitmontana
Twitter.....@visitmontana

This map is produced by the Montana Office of Tourism and Business Development, Department of Commerce and the Montana Department of Transportation. Alternative accessible formats of portions of this document will be provided to disabled individuals upon request. This document printed at state expense. Information on the cost of publication can be obtained by calling Department of Administration, Helena, Montana.

© 2021

YELLOWSTONE AND BEYOND

VISITMT.COM/YELLOWSTONE-AND-BEYOND

FOR MORE INFORMATION
VISITYELLOWSTONECOUNTRY.COM - 800.736.5276

ROUTE: BOZEMAN > LIVINGSTON > ABSAROKEE > RED LODGE > YELLOWSTONE NATIONAL PARK SILVER GATE ENTRANCE > GARDINER > LIVINGSTON > BOZEMAN

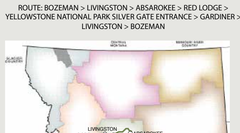

Outdoor adventure and spectacular scenery abound on this scenic loop through southern Montana, along the Beartooth Highway and into Yellowstone National Park. Hike on a wilderness plateau, raft the Stillwater River or horseback ride in Paradise Valley.

Begin in Bozeman, the adventure capital of the northern Rockies. In winter, ice climb in Hyalite Canyon or hit the slopes at a local ski resort. During summer, learn to rock climb on a guided trip or hike through one of six nearby mountain ranges, including the spectacular Absarokas and Spanish Peaks.

Journey to Livingston and visit a local angler shop. Buy hand-tied flies, hire a local fly-fishing guide and get tips on where the trout are that day.

Trade your car for a horse and hit the trail with an outfitter in Paradise Valley that offers trips to places like Yellowstone National Park and the Absaroka-Beartooth Wilderness. In Absarokee, take a ride into Montana's highest mountains.

Soak in the scenery on the Beartooth Highway (open late May to mid-October), which connects Red Lodge to the northeast entrance of Yellowstone National Park. This highway, designated as an All-American Road, winds across the Beartooth Plateau, which rises 10,000 feet above sea level, and past 20 peaks that tower over 12,000 feet.

Prepare to be amazed on a route that follows the Grand Loop Road through Yellowstone National Park. Highlights include the Grand Canyon of the Yellowstone; the bubbling Mud Volcano area; and Mammoth Hot Springs, a hotbed of geothermal formations.

Take the Paradise Valley Scenic Drive (U.S. 89). Paralleling the Upper Yellowstone River between the Absaroka and Gallatin mountain ranges, this route passes through the lower valley and delivers pure Montana mountain and river vistas.

FOR MORE INSPIRATION: VISITMT.COM/TRIP-IDEAS


Beartooth Plateau, Red Lodge


Bridger Range, Bozeman

Roosevelt Arch, Gardiner

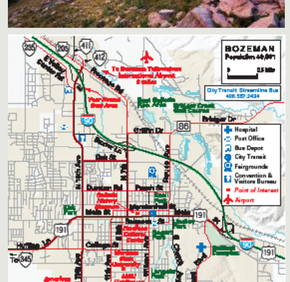

BILLINGS TO THE BIGHORN

VISITMT.COM/BILLINGS-TO-THE-BIGHORN

FOR MORE INFORMATION
SOUTHEASTMONTANA.COM - 800.346.1876
VISITMT.COM/INDIAN-COUNTRY - 800.847.4868

ROUTE: BILLINGS > PRYOR > CROW AGENCY > ASHLAND > LAME DEER > BILLINGS

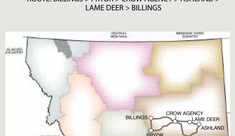

Start this history-packed trip in Billings and travel across southeast Montana for some of the best Native American warrior history of the Great Plains. Soak in the sights of the largest city in Montana, hear tales of tribal war chiefs, see historic battlefields and explore ancient indigenous art.

Explore Billings and walk its historic downtown, take a brewery tour or visit the Yellowstone Art Museum and Western Heritage Center for a look at art and history from the area. Bask in the beauty of Four Dances Natural Area and take a scenic nature hike overlooking the Yellowstone River. Walk the short trails of Pictograph Cave State Park and witness the unique pictographs left by ancient storytellers from hundreds of years ago. Learn about the fascinating life of the last traditional Crow war chief at Chief Plenty Coups State Park near Pryor.

For extra adventure, spend time on the water and explore the picturesque Bighorn Canyon National Recreation Area. Rent a pontoon boat from the Ok-A-Beh Marina and float past canyon landscapes as you travel down the Bighorn River.

Journey to the Custer Battlefield Museum on the Crow Indian Reservation. Step back into history on a guided tour of the Little Bighorn Battlefield National Monument at Crow Agency. Plan ahead and watch history come alive at the Real Bird's Reenactment of the Battle of the Little Bighorn, held annually in June.

Discover Rosebud Battlefield State Park, location of one of the greatest Indian conflicts ever to occur in America. Travel to Tongue River Reservoir State Park for a modern frontier camping adventure or head to Ashland and explore St. Labre Mission and Cheyenne Museum.

Along the route, stop by traditional gift shops in Lame Deer and find beaded leather moccasins, beaded jewelry, wild plum jelly and much more. Visit Chief Two Moons Monument, created in honor of the famous Cheyenne chief who was a model for the buffalo nickel.

FOR MORE INSPIRATION: VISITMT.COM/TRIP-IDEAS

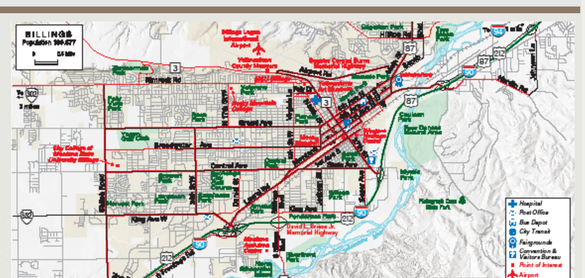

Bighorn Canyon, Fort Smith

Little Bighorn Battlefield, Crow Agency

PLAN YOUR TRIP

Montana is a special place, and one that we're all still exploring. With over 94 million acres to consider, and more off-the-beaten-path places than most can conquer in a lifetime, these free tools are sure to help you lose yourself in Montana's vast landscapes:

WEB
From general inspiration to specific trip ideas, **VISITMT.COM** is your source for places to go and things to do in Big Sky Country. With a wealth of information on the national parks, Indian country, outdoor activities, history, culture and more, there is something for every adventurer.

SOCIAL MEDIA
Get inspired by real Montana travelers just like you by following Visit Montana's social channels. Be sure to check out **#MONTANAMOMENT** and tag your own Montana photos.

For road updates check out Montana Department of Transportation's social media pages.

FACEBOOK
Follow MDT on Facebook
www.facebook.com/montanadot

TWITTER
Automated road report updates from MDT.
www.twitter.com/mdtroadreport

WEB
Visit our Plan Your Trip page for more information about transportation systems, trip ideas, services and more at *www.visitmt.com/plan-your-trip.html*.

CALL
Call *800.VISIT.MT (800.847.4868)* or *406.841.2870* to request information about lodging, camping, fishing, skiing, snowmobiling or other activities. TDD *406.841.2702*.

STATE PARKS
Montana offers some of the greatest natural and cultural treasures on earth. From stunning scenery and dazzling waters to geologic wonders and cultural history, Montana State Parks offer something for everyone. Find more details at *www.stateparks.mt.gov*

GLACIER NATIONAL PARK
Open year-round, Glacier National Park offers access to spectacular, unspoiled nature. Depending on weather, the famous Going-to-the-Sun Road and other park services are available mid-May to mid-September. For more information on road plowing, trails, safety, weather conditions and park passes, call 406.888.7800 or visit *www.nps.gov/glac*.

YELLOWSTONE NATIONAL PARK
Discover America's first national park year-round, with opportunities to explore every season. Most, though not all, park roads close to vehicles mid-November to mid-May. For more information on spring biking, park passes, safety and major attractions, call 307.344.7381 or visit *www.nps.gov/yell*.

MDT TRAVEL INFO APP
Access roadway information with the Montana Department of Transportation mobile app. Search for MDT Travel Info or download at *www.mdt.mt.gov/travinfo/mobile.shtml*.

FIND YOUR PARK
FINDYOURPARK.COM

QUICK FACTS

STATE FLOWER **BITTEROOT**
STATE BIRD **WESTERN MEADOWLARK**
STATE GEMSTONE **SAPPHIRE & AGATE**
TRIBAL NATIONS **TWELVE**
STATE FISH **BLACKSPOTTED CUTTHROAT TROUT**
STATE ANIMAL **GRIZZLY BEAR**
HIGHEST POINT **GRANITE PEAK**
STATE TREE **PONDEROSA PINE**
AREA CODE **406**
TOTAL AREA **147,040** Sq mi
STATE CAPITAL **HELENA**
TIME ZONE **MOUNTAIN**
POPULATION **1,068,778**
NICKNAMES **BIG SKY COUNTRY TREASURE STATE**

TRAFFIC & SAFETY

UNLESS OTHERWISE POSTED, MONTANA HAS THE FOLLOWING SPEED LIMITS

Interstates: SPEED LIMIT 80 / 70
Interstates through the cities of Billings, Butte, Great Falls, Helena and Missoula: SPEED LIMIT 65
Public highways: SPEED LIMIT 70 / NIGHT 65
Urban districts: SPEED LIMIT 25

Regardless of maximum speed limits, you should drive at a reasonable and prudent speed taking into account traffic, visibility, weather, road and vehicle conditions.

BUCKLE UP IN THE LAND OF THE LAND — All vehicle occupants must wear a safety belt. Children under six and weighing less than 60 pounds must be properly restrained by an approved restraint system.

DRIVE SOBER OR GET PULLED OVER — Montana law prohibits open alcoholic beverage containers in a vehicle. It is unlawful to drive or be in actual physical control of a motor vehicle when the Blood Alcohol Concentration (BAC) level is 0.08 or more. The limit for drivers under age 21 is 0.02.

Motorcycles must be operated with lights on at all times. No more than two motorcycles may be operated side by side in a single traffic lane. Operators and passengers under 18 must wear approved headgear.

Watch for wildlife and domestic animals crossing the roads. If you hit an animal, contact the Montana Highway Patrol at *855.647.3777* from the scene of the crash to write a report.

SHARE THE ROAD — Bicyclists are required to obey the motor vehicle traffic laws. There are no bicycle restrictions on state highways or interstates. For bicycling information, go to *www.mdt.mt.gov/travinfo/bikeped* or write to *mdtbikeped@mt.gov*.

MOTORCYCLE SAFETY

PROTECT YOURSELF
Wear a DOT-compliant helmet.
Wear protective gear.

BE VISIBLE
Use lane position to see and be seen.
Use turn signal when changing lanes or turning.

USE HEADLIGHT
It's the law.